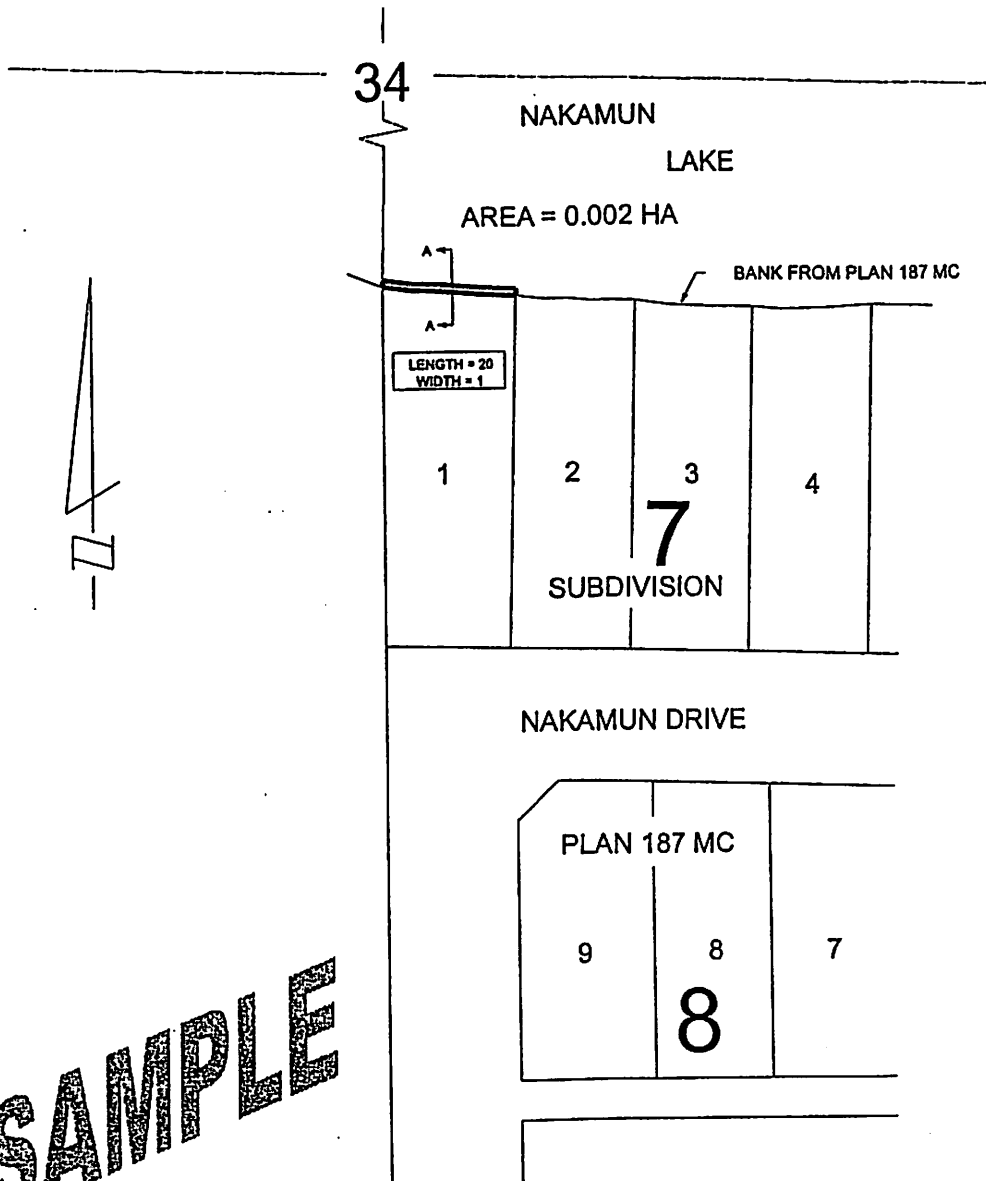


TOWNSHIP 56, RANGE 2 WEST 5



SAMPLE

PLAN SHOWING LOCATION
OF
BANK STABILIZATION

PLAN PREPARED FOR :
PLAN PREPARED BY :
FILE #:

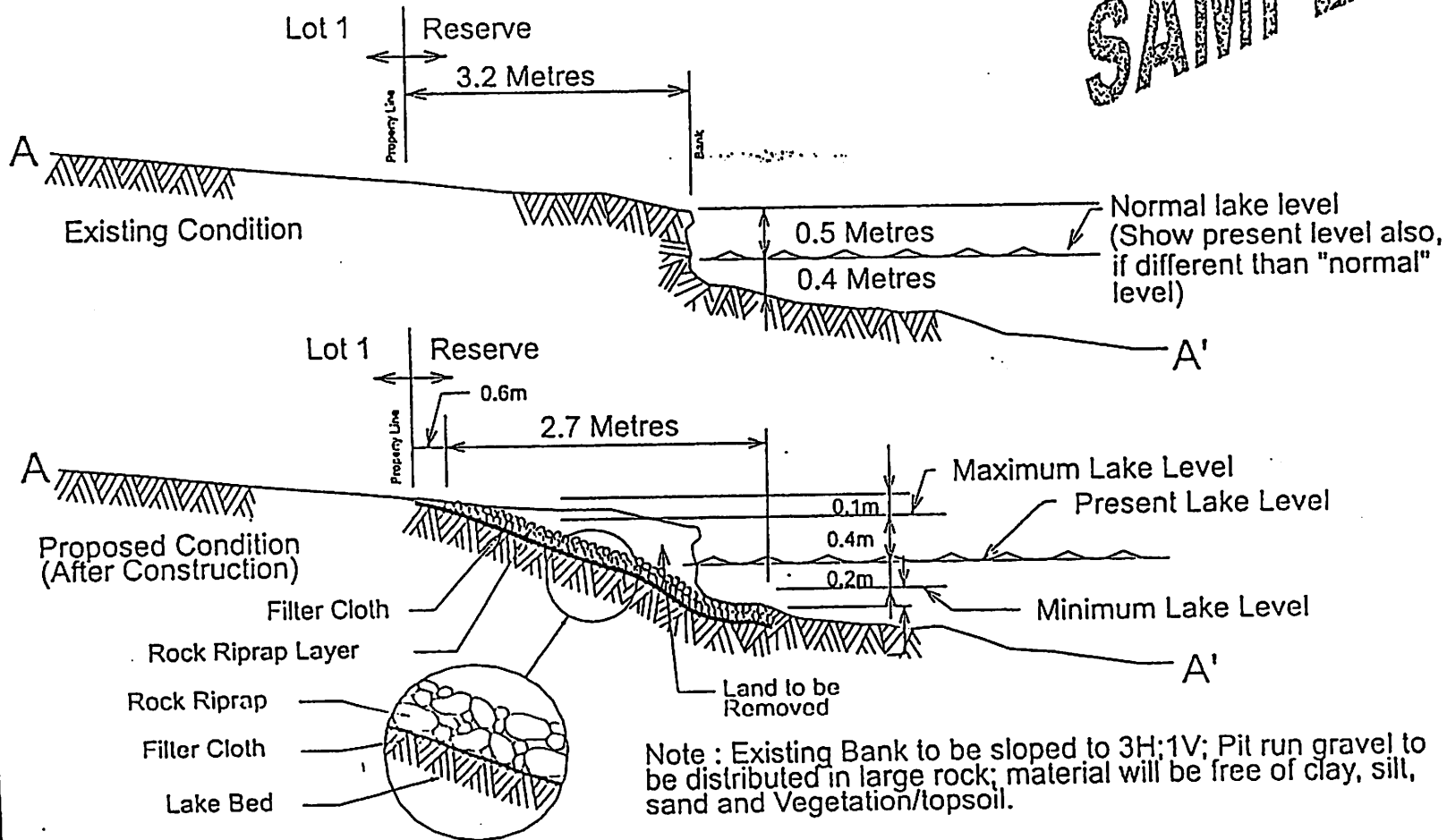
SCALE: 1:1000
DISTANCES IN METRES

SAMPLE OF PLAN REFERENCING BASE "D"

BANK STABILIZATION CROSS SECTION A-A

Subdivision Plan 187 MC Block 7 Lot 1
(TOWNSHIP 56, RANGE 2, WEST 5 MERIDIAN)
(South east Quarter of Section 34)

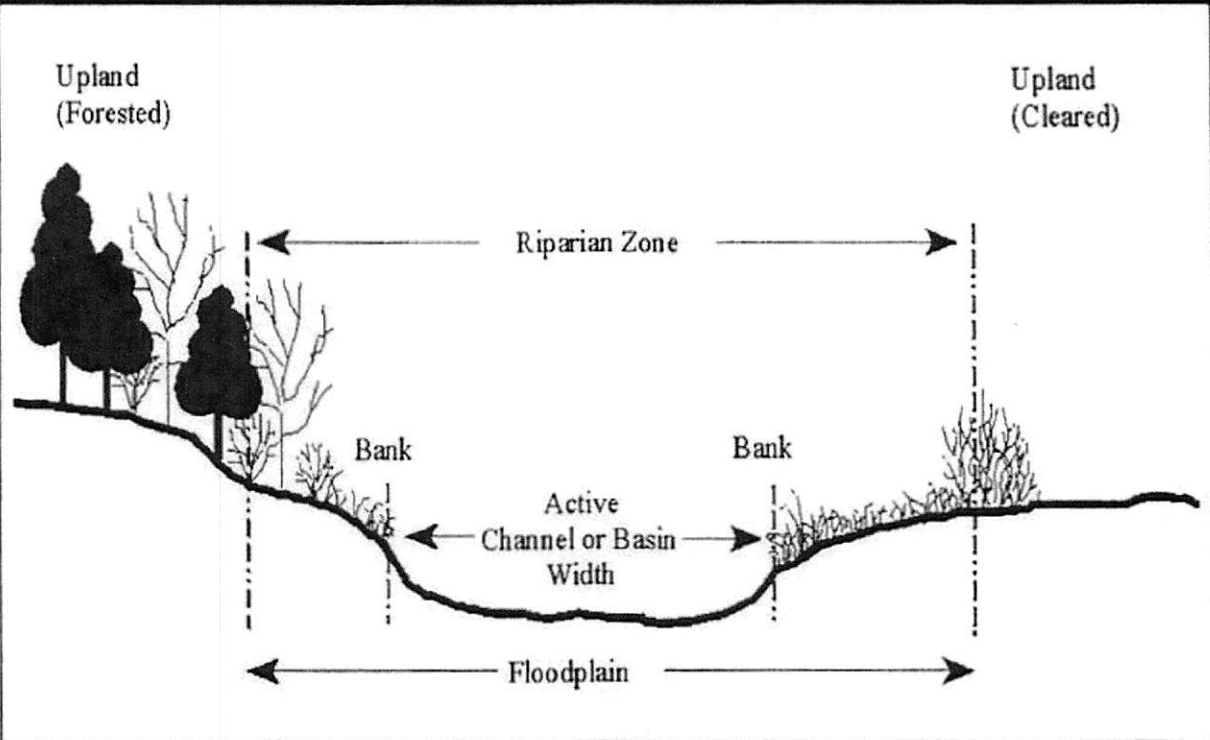
SAMPLE



PLAN PREPARED FOR :
PLAN PREPARED BY :
FILE #:

DISTANCES IN METRES

LEGISLATION AFFECTING WATER BODIES IN ALBERTA*



	PUBLIC LANDS ACT	
	WATER ACT	
ENVIRONMENTAL PROTECTION & ENHANCEMENT ACT		
	MUNICIPAL GOVERNMENT ACT	
	SAFETY CODES ACT <i>Alberta Private Sewage System Standard of Practice</i>	
	FISHERIES ACT <i>(Federal)</i>	
	NAVIGABLE WATERS PROTECTION ACT <i>(Federal)</i>	

* Not all applicable legislation is depicted in the table, only the most commonly encountered.

Respect Our Lakes