

Summer Village of Ross Haven

Bylaw 232-10

April, 2010

Contents

- PART 1: GENERAL.....2**
 - Section 1 Title2
 - Section 2 Scope2
 - Section 3 Purpose2
 - Section 4 Relationship to the Municipal Government Act.....2
 - Section 5 Metric and Imperial Measurements2
 - Section 6 Previous Municipal Bylaws3
 - Section 7 Effective Date3
 - Section 8 Establishment of General Conditions3
 - Section 9 Other Legislative and Bylaw Requirements.....3
 - Section 10 Definitions.....3

- PART 2: DEVELOPMENT CONTROL AGENCIES.....14**
 - Section 11 Establishment of a Development Officer14
 - Section 12 Subdivision Officer14
 - Section 13 Subdivision and Development Appeal Board14

- PART 3: DEVELOPMENT CONTROL15**
 - Section 14 Control of Development15
 - Section 15 Where a Development Permit is Not Required.....15
 - Section 16 Non-Conforming Buildings and Uses16
 - Section 17 Application for Development Permit.....16
 - Section 18 Decisions on Development Permit Applications17
 - Section 19 Notice of Proposed Development19
 - Section 20 Notice of Decision.....20
 - Section 21 Effective Date of Permit20
 - Section 22 Validity of Development Permits21
 - Section 23 Deemed Refusals21
 - Section 24 Subsequent Applications21
 - Section 25 Suspension or Cancellation of Development Permits.....21
 - Section 26 Developer’s Responsibility.....22

- PART 4: SUBDIVISION OF LAND24**
 - Section 27 Control of Subdivision24
 - Section 28 Subdivision Fees24

- PART 5: AMENDMENT AND ENFORCEMENT.....25**
 - Section 29 Development Appeals and Procedures.....25
 - Section 30 Subdivision Appeals and Procedures.....25
 - Section 31 Application to Amend Bylaw25

- PART 6: CONTRAVENTION, PENALTIES AND FINES.....28**
 - Section 32 Contravention28
 - Section 33 Offenses and Penalties.....28

- PART 7: GENERAL REGULATIONS.....30**

Section 34	On-Parcel and Off-Parcel Services and Improvements	30
Section 35	Utility Easements	30
Section 36	Parcel Grading.....	30
Section 37	Building Appearance and Building Exteriors	30
Section 38	Mobile Homes.....	30
Section 39	Corner and Double Fronting Sides.....	30
Section 40	Dwelling Units on a Parcel	31
Section 41	Building Attached to Principal Buildings	31
Section 42	Relocation of Existing Buildings Within the Boundaries of the Summer Village of Ross Haven	31
Section 43	Garages and Accessory Buildings	31
Section 44	Accessory Uses	33
Section 45	Home Occupations	33
Section 46	Development on Lands Containing a High-Water Table	34
Section 47	Flood Prone Lands	34
Section 48	Environmentally Sensitive Lands	35
Section 49	Sewage Disposal	35
Section 50	Water Supply	36
Section 51	Development of Hazardous Lands.....	37
Section 52	Building Demolition	37
Section 53	Off-Street Parking Development Regulations.....	37
Section 54	Number of Off-Street Parking Stalls Required.....	38
Section 55	Fences and Screening	39
Section 56	Non Conforming Uses	39
Section 57	Prohibited Structures	40
Section 58	Temporary Living Accommodation.....	40
Section 59	Landscaping	40
Section 60	Signs	40
PART 8:	ESTABLISHMENT OF DISTRICTS AND DISTRICT REGULATIONS.....	42
Section 61	Land Use Districts.....	42
Section 62	Land Use District Map	42
Section 63	R – Residential District	42
Section 64	P – Park and Recreation District.....	44
Section 65	SP – Semi-Public District.....	45
SCHEDULE A – LAND USE BYLAW MAP	47

BYLAW NO. 232-10

Being a Bylaw of the Summer Village of Ross Haven, in the Province of Alberta.

WHEREAS the Municipal Government Act, R.S.A. 2000, c M-26 and any amendments thereto, mandates the Council of a municipality to enact a bylaw to regulate the use and development of land and buildings.

In this Bylaw, the words imparting the singular shall include the plural and words imparting the masculine shall include the feminine or neuter forms or corporations, or vice versa, save where the context otherwise requires.

Therefore the Municipal Council repeals the Summer Village of Ross Haven Land Use Bylaw No. 176 and all amendments thereto, on the date of the final passing of this Bylaw, March 9, 2010, enacts as follows (including all Schedules):

PART 1: GENERAL

Section 1 Title

This Bylaw may be referred to as "The Summer Village of Ross Haven Land Use Bylaw."

Section 2 Scope

No subdivision or development shall hereafter be carried out within the boundaries of the Summer Village of Ross Haven except in conformity with the provisions of this Bylaw.

Section 3 Purpose

The purpose of this Bylaw is to, amongst other things:

- (1) to divide the municipality into districts;
- (2) to prescribe and regulate the use(s) for each district;
- (3) to establish the office of Development Officer;
- (4) to establish the Subdivision Officer;
- (5) to establish a method of making decisions on applications for development permits and the issuance of development permits;
- (6) to provide the manner in which notice of the issuance of a development permit is to be given;
- (7) to establish a method for making decisions on applications for subdivision approval in accordance with the Municipal Government Act and its regulations;
- (8) to implement the policies of the statutory plans of the Summer Village of Ross Haven;
- (9) to establish supplementary regulations governing certain specific land uses; and
- (10) to establish the procedures for making amendments to this Bylaw.

Section 4 Relationship to the Municipal Government Act

This Summer Village of Ross Haven Land Use Bylaw has been prepared and adopted in accordance with the provision of the Act, its regulations, and amendments thereto.

Section 5 Metric and Imperial Measurements

The imperial equivalents provided in parentheses after reference to metric units of measurement are approximate and intended for information only.

Section 6 Previous Municipal Bylaws

No provisions of any other Bylaws with respect to zoning, development control and land use classifications shall hereafter apply to any part of the Summer Village described in this Bylaw, subject to the transitional provisions of this Bylaw.

Section 7 Effective Date

The effective date of this Bylaw shall be the date of the third reading thereof.

Section 8 Establishment of General Conditions

General conditions shall be set forth in Part I of “General Conditions” and the same may be amended in the similar manner as any other part or section of this Bylaw.

Section 9 Other Legislative and Bylaw Requirements

Nothing in this Bylaw affects the duty or obligation of a person to obtain a development permit as required by this Bylaw, or to obtain any other permit, license or other authorization required by any Bylaw, or Act or any regulation pursuant to those Acts.

Section 10 Definitions

In this Bylaw:

“ACCESSORY BUILDING” - means a building which is normally subordinate to, and the use of which is incidental to that of, a principal building and which includes such buildings as a garage, storage shed and guesthouse. This structure can be up to 1 ½ storeys in height with a maximum height of 22'. This height can exceed the height of the principal residence. If a garage is 1½ storeys in height it can include sleeping accommodation only over the garage **and shall not include cooking facilities or a kitchen** Bylaw 253-13.

Accessory Building – means a building incidental and subordinate to the principal dwelling and which includes such buildings as a garage, shed or guesthouse. The height of the accessory building shall not exceed 6.7M (22ft) or exceed the height of the principal dwelling, measured from grade to the highest point of the peak of the roof. An accessory building can include sleeping accommodation over a garage, and shall not include cooking facilities. Bylaw 263-16

“ACCESSORY BUILDING, LAKESHORE” - means an accessory building or structure located immediately adjacent to a lakeshore or lake tributary or within the actual waterbody proper, and includes but is not limited to a boathouse;

“ACCESSORY USE” - means a use of a building or land which is normally incidental to and subordinate to the principal use of the parcel on which it is located;

“ACT” - means THE MUNICIPAL GOVERNMENT ACT, as amended, and the regulations pursuant thereto;

“ADJACENT LAND” - means land that is contiguous to the parcel of land in question and includes;

- (a) land that would be contiguous if not for a highway, road, river or stream, and
- (b) any other land identified in the Land Use Bylaw as adjacent land for the purpose of notification.

“AREA STRUCTURE PLAN” - means a plan adopted by the Council as an area structure plan pursuant to the Municipal Government Act;

“APPEAL BOARD” - means a Subdivision and Development Appeal Board appointed pursuant to the Act;

“BED AND BREAKFAST” - means the use of part of a residential dwelling for overnight commercial accommodation where breakfast is usually served as part of the accommodating service. A bed and breakfast is a home occupation for the purpose of this bylaw;

“BOATHOUSE” - means an accessory building designed and used primarily for the storage of boats and which is designed in such a way as to permit the direct removal of boats from the water to the structure;

“BUFFER” - means a row of trees, shrubs, berming, or fencing to provide visual screening and separation between sites and incompatible land uses;

“BUILDING” - means anything constructed or placed on, in, over, or under land, but does not include a highway or public roadway or related developments;

“BUILDING HEIGHT” - means the vertical distance between grade and the highest point of a building; excluding an elevator housing, a mechanical housing, a roof stairway entrance, a ventilating fan, a skylight, a steeple, a chimney, a smoke stack, a fire wall, a parapet wall, a flagpole or similar device not structurally essential to the building;

“CANOPY” - means a projection extending from the outside wall of a building normally for the purpose of shielding a part of the building from the sun;

“CARPORT” - means a roofed structure used for storing or parking of not more than two private vehicles which has not less than 40% of its total perimeter open and unobstructed;

“**CHATTEL**” - means a moveable item of personal property;

“**CORNER**” - means the intersection of any two property lines of a parcel;

“**COUNCIL**” - means the Council of the Summer Village of Ross Haven;

"**DECK**" - means a hard surfaced (usually wooden) area usually adjoining a dwelling unit; more than 0.6 m (1.97 ft) high above grade, for outdoor living;

"**DESIGNATED OFFICER**" - means a person authorized to exercise development authority powers on behalf of the municipality pursuant to the provision of the Municipal Government Act and this Bylaw;

“**DEVELOPABLE AREA**” - means an area of land suitable for a building parcel and containing adequate surface elevation to preclude marshland, wetland, or groundwater inundation or high groundwater table conditions;

“**DEVELOPER**” - means an owner, agent or any person, firm or company required to obtain or having obtained a development permit;

“**DEVELOPMENT**” - means development as defined in the Act, and includes the following:

- (a) The carrying out of any construction or excavation, or other operations, in, on, over or under land, or the making of any change in the use or the intensity of use of any land, buildings or premises, and without restricting the generality of the foregoing, includes the removal of topsoil. For the purposes of this Bylaw, development also means the demolition of a building,
- (b) In a building or on a parcel used for dwelling purposes, any increase in the number of families occupying and living in the building or on the parcel, and any alteration or additions which provide for an increase in the number of dwelling units within the building or on the parcel,
- (c) The placing of refuse or waste material on any land,
- (d) The resumption of the use to which land or buildings have been previously put,
- (e) The use of the land for the storage or repair of motor vehicles or other machinery or equipment,
- (f) The continued use of land or of a building for any purpose for which it is being used unlawfully when this Bylaw is enacted,
- (g) The installation of any type of sewage disposal system including but not limited to holding tanks, and

(h) The digging of a well or installation of a water cistern;

“DEVELOPMENT AUTHORITY” - means the Development Officer as designated by bylaw;

“DEVELOPMENT OFFICER” - means the person(s) appointed as Development Officer in accordance with the Development Authority Bylaw;

“DEVELOPMENT PERMIT” - means a certificate or document permitting a specified development and includes, where applicable, a plan or drawing or a set of plans or drawings, specifications or other documents. This permit is separate and distinct from a building permit;

“DISCONTINUED” - means the time at which, in the opinion of the Development Officer, substantial construction activity or nonconforming use, or conforming use has ceased;

“DISCRETIONARY USE” - means a use of land or buildings provided for in the District Regulations of the Bylaw, for which a development permit may or may not be issued with or without conditions;

“DOUBLE FRONTING PARCEL” - means a parcel bounded by two or more streets on opposite ends; is not a corner parcel;

“DWELLING” – means any building used principally for human habitation and which is supported on a permanent foundation extending below ground level, and includes single family dwellings, but does not include mobile homes or temporary mobile living accommodations such as holiday trailers;

“DWELLING UNIT” – means a self-contained structure with sleeping, washroom and cooking facilities, intended for domestic use, and used or intended to be used permanently or semi-permanently as a residence for a single household;

“EASEMENT” - means a right to use land, generally for access to other property or as a right-of-way for a public utility;

“EXCAVATION” - means any breaking of ground, except common household gardening and ground care;

“FENCE” - means a vertical physical barrier constructed to prevent visual intrusion or unauthorized access or sound abatement;

“FLOOR AREA” - means the greatest horizontal area of a building above grade within the outside surface of exterior walls or within the glass line of exterior walls and the centre-line of fire walls encompassing all levels of the structure;

“FLOODPLAIN” – means the highest elevation of the level of floodwaters occurring in the 1:100 flood event, as established from time-to-time by Alberta Environment;

“FOUNDATION” - means the lower portion of a building, usually concrete or masonry, and includes the footings and pilings which transfer the weight of and loads on a building to the ground;

“FRONTAGE” - means the lineal distance measured along the front parcel line;

“GARAGE” - means an accessory building or part of the principal building, designed and used primarily for the storage of motor vehicles; sleeping accommodation only is permitted over a garage

“GRADE” - means the ground elevation established for the purpose of regulating the number of storeys and the height of a building. The building grade shall be the level adjacent to the walls of the building if the finished grade is level. If the ground is not entirely level the grade shall be determined by averaging the elevation of the ground for each face of the building;

“GUEST HOUSE” - means an accessory building used for seasonal or part-time sleeping accommodation with bathroom facilities and not containing such facilities as a kitchen, living room or recreation room. A guest house does not mean a recreational vehicle, or a converted mobile home. A guest house shall not be used as a rental accommodation;

“HIGH GROUNDWATER TABLE” - means a water table level measuring less than 1.5 m (5.0 ft) from the ground surface, or as otherwise determined by the Development Officer;

“HOME OCCUPATION” – means the accessory use of a dwelling by a resident of that dwelling for a business which is conducted within the dwelling, does not employ persons who are not resident within the dwelling, and is undetectable from outside the dwelling;

“LAKEFRONT DWELLINGS” – Means those lakefront dwellings or lots, as the case may be, described by municipal address as follows – Bylaw 253-13

101, 102, 103, 104 – 1st Street

210, 211, 212, 213, 214 – 2nd Street

311, 312, 313, 314, 315, 316 – 3rd Street

409, 410, 411, 412, 413, 414, 415, 416, 417, 418 4th Street

508, 509, 510, 511, 512, 513, 514, - 5th Street

606, 607, 608, 609, 610, - 6th Street

706, 707, 708, 709, 710, 711, 712, 713, 714, - 7th Street

808, 809, 810, 811, 812, 813, 814, 815, 816, 817, 818, 819, 820, 821- 8th Street

959, 960, 961, 962, 963 – 9th Street

1091, 1092, 1093 – 10th Street

“LANDSCAPING” - means to preserve or change the natural features of a parcel by adding lawns, trees, shrubs, ornamental plantings, fencing, walks, or other structures and materials as used in modern landscape architecture but does not include changes in grade, stockpiling and excavation;

“LANE” - means a public thoroughfare for vehicles, the right-of-way of which does not exceed 10.0 m (33.0 ft) and is not less than 6.0 m (20.0 ft) wide, and which provides a secondary means of access to a parcel or parcels;

"LOT" - means a parcel of land, the boundaries of which are separately described in a certificate of title, which may or may not be shown on a registered plan of subdivision;

"MINOR" - means where added as a prefix to a permitted or discretionary use, a use which due to its nature or relatively small size will, at the discretion of the Development Officer, have a limited impact on surrounding uses, or which is intended to serve a small or local rather than a major or municipal area;

“MOBILE HOME” - means a building or structure, whether ordinarily equipped with wheels or not, that is constructed or manufactured in one or two parts with each part being moved from one point to another and put together on parcel to form a single unit and which provides completely self-contained, year-round residential accommodation and meets the requirements for a residence under the Canadian Standards Association. A mobile home is not a Single Detached Dwelling;

“MODULAR HOME” - means a dwelling which is prefabricated or factory built, and which is assembled on the parcel in sections, but such sections or units have neither chassis, running gear, nor its own wheels, and the sections may be stacked side-by-side or vertically. A modular home is a Single Detached Dwelling;

“MUNICIPAL DEVELOPMENT PLAN” - means the Summer Village of Ross Haven Municipal Development Plan;

“MUNICIPALITY” - means the Summer Village of Ross Haven;

“NON-CONFORMING BUILDING OR USE” - means a building or use which is regarded as non-conforming in accordance with the provisions of the Act;

“OCCUPANCY” - means the use or intended use of a building or part thereof for the shelter or support of persons or property;

Outdoor Outhouse means a building which is used as a toilet which is connected to a sewage disposal system, such as a holding tank. Bylaw 253-13

“OUTDOOR STORAGE - MINOR ”- means the accessory storage of equipment, goods, and materials in the open air where such storage of goods and materials does not involve the use of permanent structures or the material alteration of the existing state of the land;

“PARCEL” - means the aggregate of the one or more areas of land described in a Certificate of Title or described in a Certificate of Title by reference to a plan filed or registered in a Land Titles Office;

“PARCEL AREA” - means the total area of a parcel;

“PARCEL BOUNDARIES” - means the property boundaries which bound the parcel as determined by the Development Officer;

“PARCEL, CORNER” - means a parcel at the intersection of two abutting streets;

“PARCEL COVERAGE” - means, in the case of a residential building or structure, the combined area of all buildings on the parcel, measured at the level of the lowest storey above grade, and in the case of a non-residential building or structure, the combined area of all buildings or structures upon the lot, measured at the level of the lowest storey above grade, including in both cases, square footage of all levels, all porches and verandas, open or covered but excluding open and enclosed terraces at grade, steps, cornices, eaves, and similar projections; such area shall include air wells, and all other space within a building except inner and outer courts;

“PARCEL DEPTH” - means the average horizontal distance between the front and rear parcel boundaries;

"PARCEL, INTERIOR" - means a parcel which is bounded by only one street;

“PARCEL, LAKEFRONT” - means a parcel adjacent to a lakeshore excluding any existing park or reserve land, public roadways or public utility lots;

"PARCEL WIDTH" - means the distance between the side property lines of a parcel at the minimum permissible front yard, measured parallel to the road or to the tangent on a curved road;

However must not exceed an average of 45 meters (147.63 ft) Bylaw 253-13

“PARK OR PLAYGROUND” - means an area of land that is used for recreation purposes and may include such facilities as playground equipment;

“PARKING FACILITY” - means the area set aside for the storage and parking of vehicles and includes parking stalls, loading spaces, aisles, entrances and exits to the area, and traffic islands where they are part of the parking facility;

“PARKING STALL” - means a hard surfaced space set aside for the parking of one vehicle;

“PERMITTED USE” - means the use of land or building provided for in the District Regulations of this Bylaw for which a development permit shall be issued with or without conditions upon application having been made which conforms to the Land Use Bylaw;

Pit Toilet – means an outbuilding which is used as a toilet and uses an open ground pit for excrement discharge
Bylaw 253-13

“PRINCIPAL BUILDING OR USE” - means the primary building or use for which the site is ordinarily used. Garages, lofts, boathouses and similar building or uses on lots which have a developed and usable residence shall not be regarded as a primary building or use in residential land use districts. There can only be one principal building or use on a single lot;

“PUBLIC PARK” - means an active or passive public recreation area together with any accessory buildings or uses complimentary to the said recreational purpose;

“PUBLIC ROAD” - means land used or surveyed for use as a public highway, bridge, internal subdivision roads, lanes, and any structure;

“PUBLIC USE” - means a building or use of land by any government agency, not for profit organization, or utility for the express purpose of providing public services to the community. Examples include: administration buildings, parks, playgrounds, walk trail systems, museums, and sewage lift stations;

"PUBLIC UTILITY BUILDING" means a building to house a public utility, its office or equipment;

"PUBLIC WORKS BUILDING" - means any building, structure, facility, yard or complex used by the municipality to facilitate the performance of, or storage with respect to, the maintenance and care of public infrastructure;

“RECREATIONAL VEHICLE” - means a portable structure intended as temporary accommodation for travel, vacation, or recreational use. Such structures may include but not be limited to a motor home, fold-down camping trailer, truck camper, holiday trailer or fifth wheel

travel trailer. Conventional or converted mobile homes are not recreational vehicles, as defined under this bylaw;

“SETBACK” - means the distance that a development, or a specified portion of it, must be set back from a property line;

“SEWAGE COLLECTION SYSTEM” - consists of a CSA approved sealed impermeable holding tank;

Shipping Container means a shipping container used to transport goods, now being used as an accessory building for storage – Bylaw 257-14

“SHORELINE” - means the land covered by water for such a period of time that it no longer features the natural vegetation or marks a distinct boundary from the water environment and the soil of the waterbody and the vegetation of the surrounding land;

"SHORT FORM" - means an abbreviation;

“SIGN” - means anything that serves to indicate the presence or the existence of something, including, but not limited to a lettered board, a structure, or a trademark displayed, erected, or otherwise developed and used or serving or intended to serve to identify, to advertise, or to give direction;

“SINGLE DETACHED DWELLING” - means a complete building or self-contained portion of a building for the use of one or more individuals living as a single housekeeping unit with associated facilities and intended as a residence not separated from direct access to the outside by another structure. A mobile home or recreational vehicle is not a single detached dwelling as defined under this Bylaw;

“STOREY” - means a floor of a building, excepting the basement;

“STOREY, HALF” - means that part of any building wholly or partly within the framing of the roof, where the habitable floor area is not more than 70% of the ground floor;

"STREET" - means a right-of-way no less than 10.0 m (32.8 ft) in width for a public thoroughfare and designed for the use of vehicular or pedestrian traffic, but does not include a lane or as defined as a street in the Highway Traffic Act;

"STRUCTURE" - means anything constructed or erected on the ground, or attached to something on the ground, and includes all buildings;

“SUBDIVISION AUTHORITY” - means a Subdivision Authority established Pursuant to Section 623 of the Municipal Government Act. Council shall exercise Subdivision Authority powers on behalf of the Municipality;

“SUBDIVISION AND DEVELOPMENT APPEAL BOARD - means the Subdivision and Development Appeal Board appointed pursuant to the provisions of the Municipal Government Act;

“SUBDIVISION OFFICER” - means a person authorized to accept, process and endorse subdivisions on behalf of the subdivision authority pursuant to the provisions of the Municipal Government Act;

Tarp Structure – means a temporary structure covered with a fabric, plastic or similar covering, connected to the ground or not, and is intended for storage of such items as cars, boats, RV’s, quads, etc. **Bylaw 253-13**

“TEMPORARY DEVELOPMENT” - means a development for which a development permit has been issued for a limited time only;

“TEMPORARY USE OR BUILDING” - means a use or building developed on a parcel which is not permanent in nature and can conveniently and economically be removed so as to not prejudice the future subdivision or development of that parcel;

"TEMPORARY LIVING ACCOMMODATION" - means any recreational vehicle, holiday trailer, camper or tent situated on a residential lot;

"USE" - means a use of land or a building as determined by the Development Officer;

"UTILITY" - means the components of a sewage, storm water or solid waste disposal system, or a telecommunication, electrical power, water, gas or oil distribution system;

"UTILITY BUILDING" - means a building in which the proprietor of a utility company maintains his office or offices and/or maintains or houses any equipment used in connection with the utility;

“YARD” - means a required open space unoccupied and unobstructed by any structure or portion of a structure above the general ground level of the graded parcel, unless otherwise permitted in this Bylaw;

“YARD, FRONT” - means that portion of the parcel extending across the full width of the parcel from the front property boundary line of the parcel to the front wall of the main building. In the case of lake front lots, the front yard is the area between the lake shore property line (or, if the front property line is not a fixed point, the standard mean high water mark as defined by Alberta Environmental Protection) and the wall of the main building facing the lake;

Yard Front means that portion of the parcel extending across the full width of the parcel from the front property boundary line (roadway side) of the parcel to the front wall of the main building **Bylaw 253-13**

“YARD, LAKEFRONT” - means the yard extending across the full width of a lakefront parcel and situated between the parcel line closest to the lake and the nearest portion of the exterior wall of the principal building;

Yard Lakefront – means the front yard is the area between the lake shore property line, (or, if the frontb property line is not a fixed point, the standard mean high water mark as defined by Alberta Environmental Protection and the wall of the main building facing the lake
Bylaw 253-13

“YARD, REAR” - means that portion of the parcel extending across the full width of the parcel from the rear property boundary of the parcel to the exterior wall of the building; and

Yard Rear means that portion of the parcel extending across the full width of the parcel from the rear property boundary (side opposite to the roadway side) of the parcel to the exterior wall of the building
Bylaw 253-13

Yard Rear for Lakefront Lots – means that portion of vthe parcel extending across the full width of the parcel from the rear property boundary (roadway side) ofvthe parcel to the exterior wall of the building
Bylaw 253-13

“YARD, SIDE” - means that portion of the parcel extending from the front yard to the rear yard and lying between the side property boundary of the parcel and the nearest portion of the exterior wall of the principal building.

All other words and expressions have the meanings respectively assigned to them in the Act.

PART 2: DEVELOPMENT CONTROL AGENCIES

Section 11 Establishment of a Development Officer

- (1) The office of the Designated Officer is hereby established and such office shall be filled by a person or persons to be appointed by Resolution of Council.
- (2) For the purposes of the Act, the Development Officer is hereby declared to be a Designated Officer of Council.
- (3) The Development Officer shall perform such duties that are specified in this Land Use Bylaw, including among other things:
 - (a) keeping and maintaining for the inspection of the public during all regular hours, a copy of this Land Use Bylaw and all amendments thereto, and
 - (b) keeping a register of all applications for development including the decisions thereon and the reasons therefore.
- 4) For the purposes of this Bylaw, the Development Officer shall constitute the Development Authority of the Summer Village of Ross Haven.

Section 12 Subdivision Officer

- (1) The office of the Subdivision Officer is hereby established and such office shall be filled by a person or persons appointed by Resolution of Council.
- (2) The Subdivision Officer or designate(s) shall perform such duties that are specified in Part IV of this Bylaw.
- (3) The Subdivision Officer or designate(s) shall keep and maintain for the inspection of the public during all reasonable hours, a copy of this bylaw and all amendments thereto; keep a register of all applications for subdivision, including the decisions thereon and the reason therefore.
- (4) For the purposes of the Municipal Government Act, the Subdivision Officer or his designate(s) is/are hereby declared to be a Designated Officer of Council.
- (5) For the purposes of this Bylaw, the Subdivision Officer shall constitute the Subdivision Authority of the Summer Village of Ross Haven.

Section 13 Subdivision and Development Appeal Board

- (1) The Subdivision and Development Appeal Board is established through separate bylaw.
- (2) The Subdivision and Development Appeal Board shall perform such duties as specified in the Act.

PART 3: DEVELOPMENT CONTROL

Section 14 Control of Development

No development other than that designated in Section 15 of this Bylaw shall be undertaken within the municipality unless an application for it has been approved and a development permit has been issued.

Section 15 Where a Development Permit is Not Required

The following developments shall not require a development permit provided the proposed development conforms to all other provisions of this Bylaw:

- (a) The maintenance or repair of any conforming building if the work does not include structural alterations;
- (b) The erection or placement of a temporary building or sign, the sole purpose of which is incidental to the erection of a building for which a development permit has been granted, provided the temporary building or sign is removed within thirty (30) days of substantial completion or as determined by the Development Officer;
- (c) The completion, alteration, maintenance or repair of a street, lane or utility, undertaken upon a public thoroughfare or utility easement, or undertaken to connect the same with any lawful use of buildings or land;
- (d) Hard-surfacing of any yard area on a parcel for the purpose of providing vehicular access from a public roadway to an on-site parking stall, provided that such hard-surfacing does not drain onto adjacent properties;
- (e) The erection of freestanding towers, electronic equipment, flag poles and other poles not exceeding 6.1 m (20.0 ft), provided that the structure is not located in a front yard or on a building or structure;
- (f) Landscaping where it will not adversely affect the subject or adjacent properties but does not include changes in grade, stockpiling or excavation;
- (g) The erection of campaign signs for federal, provincial, municipal or school board elections on private properties for no more than thirty (30) days, or such other time as regulated under provincial or federal legislation provided that:
 - (i) such signs are removed within fourteen (14) days of the election date, and
 - (ii) the consent of the property owner or occupant is obtained, and
 - (iii) such signs do not obstruct or impair vision or traffic, and
 - (iv) such signs indicate the name and address of the sponsor and the person responsible for removal;
- (h) The erection or construction of gates, fences, walls or other means of enclosure, subject to Section 57 of this Bylaw, and the maintenance, improvement and other alterations of any gates, fences or walls or other means of enclosure;

- (i) One sign on internal parcels or two signs on corner parcels advertising a residential property for sale or rent may be displayed on the property to which it pertains during the time the property is being offered for sale, and shall be removed after the sale or rental agreement has been entered into. Such signs shall be a maximum of 0.6 m² (6.4 ft²) and shall be placed or erected no closer than 3.0 m (10.0 ft) to a public right-of-way; or
- (j) The erection or construction of 9 m² (100 ft²) maximum floor area storage or garden sheds provided they meet the setback requirements for an accessory building and site coverage regulations as defined under this Bylaw.

Section 16 **Non-Conforming Buildings and Uses**

Non-conforming buildings and uses must comply with the provisions of the Act, Section 643.

Section 17 **Application for Development Permit**

- (1) An application for a development permit shall be made to the Development Officer in writing on the application form provided in the parts forming this Bylaw, and shall:
 - (a) be accompanied by a fee set by Council;
 - (b) be signed by the registered owner or their agent where a person other than the owner is authorized by the owner to make application; The correctness of the information supplied shall, when required by the Development Officer, be verified by a Statutory Declaration;
 - (c) state the proposed used or occupancy of all parts of the land and buildings, and such other information as may be required by the Development Officer; and
 - (d) at the discretion of the Development Officer include parcel plans in duplicate at a scale satisfactory to the Development Officer, showing any or all of the following:
 - (i) Front, side and rear yards;
 - (ii) Outlines of the roof overhangs on all buildings;
 - (iii) North point;
 - (iv) Legal description of the property;
 - (v) Location of existing and proposed municipal and private local improvements, principal building and other structures including accessory building, garages, carports, fences, driveways, paved areas, and major landscaped areas including buffering and screening areas where provided;
 - (vi) The provision of off-street loading and vehicle parking,
 - (vii) Access and egress points to and from the parcel,
 - (viii) Location of water and sewage collection systems on adjacent properties.
 - (ix) The grades of the adjacent streets and lanes;
 - (x) the location of existing and proposed municipal and private local improvements as well as an estimation of the installation thereof,

- (xi) The exterior elevations showing height, horizontal dimensions and finishing materials of all buildings, existing and proposed;
 - (xii) The lowest finished floor elevation in either the basement or main floor in the principal and accessory buildings where applicable;
 - (xiii) a parcel grading plan indicating but not limited to indicating the elevations of the parcel at all corners and the grade at all corners of the proposed development as well as the grades of the adjacent streets, lanes and sewers servicing the parcel,
 - (xiv) storm drainage plan,
 - (xv) On a vacant parcel in a residential district, the suggested location for a future driveway and garage or carport, if the application itself does not include such buildings as part of the proposal; and
 - (xvi) estimated cost of the project, excluding land prices, and
 - (xvii) Any other information or tests respecting the parcel or adjacent lands which is pertinent to an assessment of the conformity of the proposal to this Bylaw and any other Bylaws or resolutions of Council dealing with development.
- (2) The Development Officer may require the applicant to provide written consent to enter upon the subject property to verify compliance of all existing and proposed development(s) with this Bylaw.
- (3) When, in the opinion of the Development Officer, sufficient details of the proposed development have not been included with an application for a development permit, the Development Officer may return the application to the applicant for further details. The application so returned shall not be considered to be in its final form until all required details have been submitted to the satisfaction of the Development Officer.

Section 18 Decisions on Development Permit Applications

- (1) Permitted / Discretionary Applications
- (a) The Development Officer shall approve, with or without conditions, an application for a permitted use where the proposed development conforms to this Bylaw. The Development Officer may approve an application for a discretionary use and may refer the application with the Development Officer's recommendations to Council for decision. All applications for the placement of Modular Homes shall be referred, by the Development Officer, to Council for decision.
 - (b) The Development Officer or Council may require, as a condition of issuing a development permit, that:
 - (i) a Real Property Report, signed by an Alberta Land Surveyor, along with a signed authorization form or letter from the Alberta Land Surveyor stating that the Summer Village may utilize the Surveyor's Real Property Report for evaluating the compliance of the proposed or existing development against all land use regulations relating to the use and building(s) that is (are) the subject of the development permit application;
 - (ii) prior to making a decision, refer any application to any municipal department

- or external agency for comment;
 - (iii) require, as a condition of issuing a development permit, that the applicant enter into an agreement with the Summer Village of Ross Haven to construct or pay for the construction of public roadways, pedestrian walkways, parking and loading facilities, and any off-site levy or redevelopment levy imposed by Bylaw. To ensure compliance with the conditions in the agreement, the Summer Village of Ross Haven may be protected by caveat registered in favour of the Summer Village;
 - (iv) require financial guarantees, in a form and an amount acceptable to the Village, from the applicant to secure performance of any of the conditions of a development permit;
 - (v) refuse to issue a development permit in the case where satisfactory arrangements have not been made by a developer for a proposed building on any parcel, where it would otherwise be permitted by the Bylaw, for the supply of water, electric power, sewerage and street access, or any of them, including payment of the costs of installing or constructing any such utility by the developer; and/or
 - (vi) issue a temporary development permit where, in the opinion of the Development Officer, the proposed use is of a temporary nature.
- (c) Where development permit applications are referred to Council, Council shall be subject to the same variance provisions that apply and are available to the Development Officer as prescribed in Section 18 (2), (3) and (4).

(2) Variance Provisions

The Development Officer may, in deciding upon an application for a permitted or discretionary use, allow a minor variance to a maximum of 30% of the stated setback or other provision provided such variance does not unduly interfere with the amenities of the neighbourhood or materially interfere with or affect the use, enjoyment or value of land.

(3) Limitations on Variance Provisions

In approving an application for a development permit under Section 18 (2), the Development Officer or Council shall adhere to the general purpose and intent of the appropriate land use district and to the following:

- (a) A variance shall be considered only in cases of unnecessary hardship or practical difficulties particular to the use, character, or situation of land or building which are not generally common to other land in the same land use district.
- (b) Except as otherwise provided in this Bylaw, there shall be no variance from the regulations prescribing density.
- (c) Where the issuance of a development permit for any use involves the exercise of any specified discretion of the Development Officer to relax a regulation of a land use district or any other regulation of this Bylaw, they shall not permit any variance from that regulation other than that contained in Section 18 (2).

(4) Additional Provisions:

The Development Officer may impose such conditions on the approval of an application that are considered necessary by the Development Officer, or Council to:

- (a) uphold the intent and objectives of any area structure plan or other statutory plan or land use regulation as adopted or amended from time to time; and
- (b) ensure the orderly and economic development of land within the Summer Village of Ross Haven.

Section 19 Notice of Proposed Development

(1) Prior to an application being considered for a discretionary use, the Development Officer may require one or more of the following:

- (a) cause a notice to be posted in a conspicuous place on the parcel upon which the proposed development is situated not less than seven (7) days prior to the date of consideration of such an application;
- (b) cause a similar notice to be published once in a newspaper circulating in the municipal area, at the expense of the applicant; and/or
- (c) cause a similar notice to be sent by mail to all assessed property owners within 30.0 m of the parcel, and to those assessed property owners who, in the opinion of the Development Officer, may be affected, not less than seven (7) days prior to the date of consideration of the application.

(2) The notices issued pursuant to Section 19 (1) shall state:

- (a) the proposed use of the building or parcel;
- (b) that an application respecting the proposed use will be considered by the Development Officer;
- (c) that any person who objects to the proposed use of the parcel may deliver to the Development Officer a written statement of their objections indicating:
 - i) their full name and address for service of any notice to be given to them in respect of the objection, and
 - ii) the reasons for their objections to the proposed use;
- (d) the date by which objections must be received by the Development Officer; and
- (e) the date, time and place the application will be considered by the Development Officer.

(3) When considering applications under Section 19 (1) for which notices have been served, the Development Officer may afford an opportunity to any interested person to make representation on the application and shall take into account any such representations made when giving final consideration to the said application.

Section 20 **Notice of Decision**

- (1) All decisions on applications for a development permit shall be given in writing to the applicant.
- (2) If an application is refused or conditionally approved by the Development Officer or Council, the notice of decision shall contain the reasons for the refusal or the conditions imposed as part of the approval.
- (3) When a decision on a development permit for a permitted use is made, the Development Officer shall require the developer to immediately post a notice, for no less than fourteen (14) days, conspicuously on the parcel on which the proposed development has been permitted.
- (4) When a decision on a development permit for a discretionary use is made, the Development Officer may undertake or be directed to undertake by the Summer Village Council, as the case may be, any or all of the following:
 - (a) publish a notice in a newspaper circulating in the municipal area; and/or
 - (b) immediately mail a notice to all assessed property owners within 30.0 m of the parcel with respect to which the application has been made and to those assessed property owners who, in the opinion of the Development Officer, may be affected; and/or
 - (c) post a notice conspicuously on the parcel with respect to which the application has been made, for a period of no less than twenty one (21) days after the day the permit was issued.
- (5) The notices issued pursuant to Sections 20 (3), or (4) shall indicate:
 - (a) the date a decision on the development permit application was made;
 - (b) the location and use of the parcel in respect of which the application has been made and the decision of either the Development Officer, and
 - (c) that an appeal may be made by a person affected by the decision by serving written notice of the appeal to the Subdivision and Development Appeal Board before the effective date of the development permit as determined pursuant to Section 21 of this Bylaw.

Section 21 **Effective Date of Permit**

The decision on a development permit application shall come into effect,

- (1) if it is made by the Development Officer or Summer Village Council, on the fourteenth (14) day after the date of the issue of the Notice of Decision, or
- (2) If an appeal is made, on the date that the appeal is finally determined.

Section 22 **Validity of Development Permits**

- (1) A development permit is valid unless:
 - (a) it is suspended or cancelled; or
 - (b) the development that is the subject of the development permit is not commenced within twelve (12) months from the date of the issuance of the development permit, or not carried out with reasonable diligence; or
 - (c) the development that is the subject of the development permit is not commenced within a time period specified in the permit or not carried out with reasonable diligence, if the Development Officer, or Council has specified that the development permit is to remain in effect for less than twelve months.
- (2) If the development has not commenced prior to the expiry date of the Permit, the Development Officer may grant one extension, to a maximum of twelve months, to the approval of the Development Permit where requested by the applicant.
- (3) Temporary Development Permits shall have the expiry date of the permit clearly indicate on the notice of decision.

Section 23 **Deemed Refusals**

In accordance with Section 684 of the Act, an application for a development permit shall, at the option of the applicant, be deemed to be refused when the decision of the Development Officer, as the case may be, is not made within forty (40) days of the completed application being received by the Development Officer unless an agreement to extend the 40-day period herein described is established between the applicant(s) and the Development Officer.

Section 24 **Subsequent Applications**

If an application for a development permit is refused by the Development Officer or on an appeal from the Subdivision and Development Appeal Board, another application for development by the same applicant or any other applicant,

- (a) on the same parcel; and
- (b) for the same or similar use,

may not be made for at least six (6) months after the date of the refusal, subject to consideration by the Council.

Section 25 **Suspension or Cancellation of Development Permits**

- (1) If, after a development permit has been issued, the Development Officer becomes aware that:
 - (a) the application for the development contains a misrepresentation; or

- (b) facts concerning the application or the development were not disclosed which should have been disclosed at the time the application was considered; or
 - (c) the development permit was issued in error, the Development Officer, as the case may be, may suspend or cancel the notice of decision or the development permit by notice, in writing, to the holder of it.
- (2) If a person fails to comply with a notice under Section 645 of the Act, the Development Officer may suspend or cancel any existing development permit by notice, in writing, to the holder of the permit.
 - (3) A person whose development permit is suspended or cancelled under this Section may appeal to the Subdivision and Development Appeal Board.

Section 26 **Developer's Responsibility**

- (1) A person to whom a development permit has been issued shall obtain from the appropriate authority where applicable, permits relating to building, grades, sewers, water mains, electricity and highways, and all other permits required in connection with the proposed development.
- (2) The applicant shall be financially responsible during construction for any damage by the applicant, his servants, his suppliers, agents or contractors to any public or private property.
- (3) The applicant shall prevent excess soil or debris from being spilled on public road allowances streets, lanes sidewalks, lakes, and run-off lanes and shall not place soil or any other materials on adjacent parcel without permission in writing from adjacent property owners.
- (4) Sections 26 (2) and (3) may be enforced pursuant to PART VI of this Bylaw. Any costs incurred as a result of neglect to public property may be collected where financial guarantees have been required pursuant to Sections 18.
- (5) The Development Officer may require a Real Property Report prepared by an Alberta Land Surveyor relating to the building(s) that is (are) the subject of a development permit application.
- (6) No building or use shall be used or occupied and no change in the existing occupancy classification of a building shall be made until the developer, proposed user or proposed occupant of said building or use demonstrates that substantial completion, as determined by the Development Officer, has been undertaken.
- (7) Further to Section 26, a person in receipt of an occupancy permit issued pursuant to the Alberta Safety Codes is not in receipt of permission to occupy under this Bylaw.
- (8) A person in receipt of a development permit issued pursuant to this Bylaw must obtain where applicable a building permit issued pursuant to the Alberta Safety Codes, some of the regulations/provisions of which may not be consistent with the regulations/provisions of this Bylaw.
- (9) The Development Officer may require, with respect to a development that as a condition of issuing a development permit, the applicant enter into an agreement with the Municipality to do all or any of the following:

- (a) To construct or pay for the construction of:
 - (i) a public roadway required to give access to the development, or
 - (ii) a pedestrian walkway system to serve the development; or
 - (iii) pedestrian walkways that will connect the pedestrian walkway system serving the development with a pedestrian walkway system that serves or is proposed to serve an adjacent development or both; or
 - (b) To install or pay for the installation of utilities that are necessary to serve the development; or
 - (c) To construct or pay for the construction of:
 - (i) off-street or other parking facilities, and
 - (ii) loading or unloading facilities; or
 - (d) To pay off-site levy or redevelopment levy imposed by bylaw.
- (10) Where an application for a development permit is approved with conditions, the Development Officer may, before issuing the Development Permit, require the applicant or owner of the land affected by the Development Permit to enter into an agreement with the Municipality to ensure compliance with the condition and such an agreement may be protected by Caveat registered by the Municipality.

PART 4: SUBDIVISION OF LAND

Section 27 Control of Subdivision

No subdivision of land shall be undertaken within the Municipality unless an application for it has been approved pursuant to Division 7 of the Municipal Government Act.

Section 28 Subdivision Fees

All fees and charges pursuant to this Bylaw shall be as established by a Municipal Services Agreement established by Resolution of Council.

PART 5: AMENDMENT AND ENFORCEMENT

Section 29 Development Appeals and Procedures

Development appeals and procedures must be undertaken in conformity with the Act.

Section 30 Subdivision Appeals and Procedures

Subdivision appeals and procedures must be undertaken in conformity with the Act.

Section 31 Application to Amend Bylaw

(1) Subject to the provisions of the Municipal Government Act, any Section or Part of this Bylaw may be amended in accordance with Section 31 of this Bylaw.

(2) Application

Any person applying to have this Bylaw amended shall apply in writing to the Development Officer, using the application form provided by the Summer Village of Ross Haven, and request that the Development Officer submit the application to the Council.

(3) As part of the application referred to in Section 31 (2), the applicant must provide the following information:

- (a) reasons in support of the application;
- (b) the use to be made of the land that is the subject of the application; and
- (c) the program of land servicing.

(4) Payment and Undertaking

A person making an application to amend this Bylaw for a purpose other than the clarification of an existing provision of this Bylaw shall:

- (a) pay the Summer Village of Ross Haven an application fee as set by Resolution of Council;
- (b) undertake in writing on a form provided by the Summer Village of Ross Haven to be liable for, and pay on demand, all expenses made necessary by the processing of the proposed amendment which Summer Village of Ross Haven may incur, whether it be enacted or not, including but not limited to map printing and reproduction costs, surveys and advertising charges; and
- (c) sign a certificate authorizing the right of entry by the Development Officer to such lands or buildings as may be required for investigation of the proposed amendment.

(5) Investigation by Development Officer

Upon receipt of an application to amend the Land Use Bylaw, the Development Officer shall:

- (a) initiate or carry out any necessary investigation or analysis of the problems involved in or related to the amendment; and
- (b) prepare a detailed report including all maps and relevant material.

(6) Procedure by Applicant

Upon receiving the preliminary advice of the Development Officer, the applicant shall advise the Development Officer if:

- (a) he or she wishes the Council to proceed with the amendment as submitted by the person, or an alternative amendment proposed by the Council; or
- (b) he or she wishes to withdraw his application for an amendment.

(7) Decision by Council:

As soon as reasonably convenient the Development Officer shall submit the proposed amendment as originally applied for, or as alternatively chosen by the applicant, as the case may be, to the Council, accompanied by the report of the Development Officer and other relevant material, if any, and the Council shall then consider the proposed amendment.

(8) Council May Direct Repayment:

If it appears that the proposed amendment is one which is applicable to and for the benefit of the Summer Village of Ross Haven at large, or most of the persons affected in one area, or to the entire district, then the Council may direct that the application fee be returned to the applicant and that the Summer Village of Ross Haven pay the expense which the applicant has agreed to pay pursuant to the provisions of Section 31.

(9) Amendments Proposed in Council:

Council may, at any time, initiate an amendment to this Bylaw, but prior to first reading of any proposed amendment the proposal shall be referred to the Development Officer for reports and recommendations.

(10) Limit on Frequency of Applications:

Notwithstanding anything in this Section or this PART, a proposed amendment which has been rejected by Council within the previous twelve (12) months may not be reconsidered unless Council otherwise directs.

(11) Proposed amendments to this Bylaw are subject to those requirements and procedures set out in the Act regarding enactment of Bylaws, Section 692 specifically.

- (12) Prior to third reading of a proposed amendment, Council may require the applicant to apply for a development permit and negotiate a development agreement for the proposal which initiated said proposed amendment.

PART 6: CONTRAVENTION, PENALTIES AND FINES

Section 32 Contravention

- (1) Contravention of the provisions of this Land Use Bylaw must conform to Section 645 of the Act.
- (2) Where a notice is issued under Section 645 of the Act, the notice shall state the following and any other information considered necessary by the Development Officer:
 - (a) An explanation of the contravention, and a statement indicating under which provisions of this Bylaw or the Act the order is being carried out;
 - (b) The alternatives and processes which the person responsible for the contravention may pursue in order to correct the contravention;
 - (c) A time frame in which the contravention must be corrected prior to the Summer Village of Ross Haven pursuing action; and
 - (d) Advise the person of his right to appeal the notice to the Subdivision and Development Appeal Board.

Section 33 Offenses and Penalties

This Bylaw may be enforced, and the contravention of any provisions contained herein restrained, by the Alberta Court of Appeal upon action brought by Council, whether or not any penalty has been imposed for the contravention.

- (1) A person who:
 - (a) contravenes any provision of the Act or the regulations under the Act,
 - (b) contravenes this Bylaw,
 - (c) contravenes an order under Section 32 of this Bylaw and/or Section 645 of the Act,
 - (d) contravenes a development permit or subdivision approval or a condition attached thereto, and/or
 - (e) obstructs or hinders any person in the exercise or performance of his powers or duties under this Act, the regulations under the Act or this Bylaw
 - (f) is guilty of an offense and is liable to a fine prescribed in Section 566 of the Municipal Government Act.
- (2) If a person is found guilty of an offense under Section 33 of this Bylaw (Section 557 of the Municipal Government Act), the court may, in addition to any other penalty imposed, order the person to comply with:
 - (a) the Act and the regulations under the Act,

- (b) this Bylaw,
 - (c) an order under Section 32 of this Bylaw and/or Section 645 of the Act, and/or
 - (d) a development permit or subdivision approval or a condition attached to a development permit or subdivision approval.
- (3) Any written notice, or order, or decision that is required under any provision of this Bylaw to be provided to any person shall be deemed to have been so provided if it is:
- (a) delivered personally to the person or their agent it is directed to; or
 - (b) mailed by certified mail to the last known address of the person it is directed to; or
 - (c) left with any agent or employee or resident at the last known address of the person to whom it is directed.

PART 7: GENERAL REGULATIONS

Section 34 On-Parcel and Off-Parcel Services and Improvements

Where any on-parcel services or improvements, or any off-parcel local improvements are required to service a proposed development, a person shall not begin the excavation for the foundation nor commence the development until the Development Officer is satisfied that such services or improvements will be undertaken.

Section 35 Utility Easements

Subject also to the conditions of a utility easement, no permanent structure other than a fence shall be constructed or placed on that utility easement unless:

- (1) in the opinion of the Development Officer, the said structure does not restrict access to the utility easement for the purposes of installation or land maintenance of the utility, and
- (2) written consent has been obtained from the person for whose use the easement has been granted.

Section 36 Parcel Grading

In all cases, parcel grades shall be established with regard to preventing drainage from one parcel to the next except where drainage conforms to an acceptable local or subdivision drainage plan which has been approved by the Council.

Section 37 Building Appearance and Building Exteriors

- (1) The design, construction and architectural appearance of any building or structure shall be to the satisfaction of the Development Officer.
- (2) The exterior finish on all buildings shall be of a permanent material satisfactory to the Development Officer.

Section 38 Mobile Homes

Mobile homes of any kind are not allowed to be placed on any lot within the corporate boundaries of the Summer Village of Ross Haven.

Section 39 Corner and Double Fronting Sides

In residential areas, a parcel abutting onto two streets or more shall have a front yard on each street in accordance with the front yard requirements of this Bylaw.

In all cases the location of buildings on corner parcels shall be subject to approval by Council who shall take into account the location of existing adjacent buildings or the permitted setback on adjacent parcels where a building does not exist.

On any corner site in a residential district, no person shall erect, place or maintain within the site triangle a wall, fence, shrub, trees, hedge or any object over 0.9 m (3 ft) in height above the lowest street grade adjacent to the intersection.

Section 40 Dwelling Units on a Parcel

No person shall construct or locate or cause to be constructed or located more than one principal dwelling unit on a parcel.

Section 41 Building Attached to Principal Buildings

Where a building is attached to the principal building by an open or enclosed roofed structure, it is to be considered a part of the principal building and not an accessory building.

Section 42 Relocation of Existing Buildings Within the Boundaries of the Summer Village of Ross Haven

- (1) No person shall:
 - (a) place on a parcel a building which has previously been erected or placed on a different parcel, or
 - (b) alter the location of a building which has already been constructed on that parcel,unless the Development Officer approved the placement or alteration.
- (2) Approval shall not be granted under Subsection (1) unless the Development Officer is satisfied that:
 - (a) the placement or location of the building would meet the requirements of this Bylaw, and
 - (b) the building and the parcel meet the requirements of this Bylaw and the Land Use District in which it is proposed to be located.
- (3) The Development Authority shall require any applicant for a relocated building to submit recent photographs of the building which demonstrate the condition and appearance of the proposed building to the satisfaction of the Development Authority.

Section 43 Garages and Accessory Buildings

- (1) In residential districts, unless otherwise provided, garages and accessory buildings shall be built and located based on the following:

- (a) All required yards and setbacks are maintained.
 - (b) The total floor area for all buildings shall not exceed 40% of the area of the parcel.
 - (c) The Development Officer will require that there be adequate clearance between all buildings.
 - (d) In the case of lakefront parcels, all accessory buildings except boathouses shall be located in the rear yard and the rear half of the parcel.
 - (e) In the case of non-lakefront parcels, all accessory buildings shall be located in the rear yard and in the rear half of the parcel.
 - (f) A boathouse on a lakefront parcel will be located to the satisfaction of the Development Officer.
 - (g) All accessory buildings shall be fixed to the ground, or on a foundation.
 - (h) Where a garage door faces the roadway, the garage shall be set back 6.1 m (20.0 ft).
 - (i) Garages will be limited to a maximum of 1 1/2 storeys in height and shall not exceed 6.7 m (22.0 ft) in height.
 - (j) A guest house shall contain rooms for sleeping accommodation and bathroom facilities only and if additional rooms or facilities are contained therein, it shall be considered and evaluated as the dwelling unit.
 - (k) No eave of an accessory building shall be closer than 0.3 m (1 ft) to any property line, with the structure of any accessory building being no closer than 0.9 m (3 ft) from any property line.
 - (l) Accessory buildings shall not be erected unless the principal building has been erected, or the principal building will be erected simultaneously.
- (2) On lakefront parcels a residence, guest house, boathouse, and garage are allowed as long as the development adheres to all of the requirements of this Bylaw.
- (3) Private Swimming Pools and Hot Tubs:
- (a) Every private swimming pool or hot tub shall be secured against entry by the public other than owners, tenants or their guests.
 - (b) No privately owned outdoor swimming pool or hot tub shall be constructed unless fenced; except that a wall of a building may be considered to provide adequate protection for its length when substituted for any portion of the fence.
 - (c) Every fence enclosing an outdoor swimming pool or hot tub shall be at least 1.5 m (5.0 ft) in height above the level of the grade outside the enclosure and shall be of approved design such that it will deter children from climbing over or crawling through or under it to gain access. Gates in the fence shall provide protection

equivalent to the fence and shall be equipped with a self-latching device located on the inside of the gate.

- (d) Notwithstanding the foregoing in Section 43 (3), a hot tub or outdoor swimming pool may alternatively be secured against entry by means of a locking cover suitable to the Development Authority.

Section 44 **Accessory Uses**

(1) Lakeshore Accessory Use:

- (a) Prior to the issuance of a development permit for a lakeshore accessory use, the Development Officer shall require a parcel plan giving information as to exact location in relation to property lines, architectural appearance, construction, materials, standards and access.
- (b) Any lakeshore accessory use which lies only partially within the Summer Village and therefore extends beyond the corporate boundaries of the Summer Village, shall require a development permit for that portion within said corporate boundary.

Section 45 **Home Occupations**

- (1) Home occupations shall be limited to those areas which do not interfere with the rights of other residents to quiet enjoyment of a residential neighbourhood. Home occupations shall not be a primary use of the residential building or garage and shall not:
 - (a) involve the storage of goods in the public view, a change in appearance of the residence or its accessory buildings, unless approved by the Development Officer;
 - (b) require alterations to the building unless the alterations are approved by the Development Officer; and
 - (c) shall not employ any employees who do not reside on-site.
- (2) Development approval for home occupations business signage shall be as described under Section 60.
- (3) Bed and Breakfast Operations

In addition to all other requirements of this Section, the following additional requirements shall apply to home occupations in the form of bed and breakfast operations, as defined in Section 10 of this Bylaw:

- (a) A bed and breakfast shall be limited to one meal provided on a daily basis to registered guests only with such meal being prepared in one common kitchen and served in one common room.
- (b) A bed and breakfast operation shall be limited to residential land use districts and shall be contained entirely within the principal building.

- (c) In addition to off-street parking requirements contained within Section 53 of this Bylaw, one (1) off-street parking space per rented guest room shall be required for a bed and breakfast operation.
- (d) A bed and breakfast shall be required to hold any permits or authorizations required by the local or Provincial Health Authority, as well as be in compliance with the Safety Codes Act.
- (e) A bed and breakfast shall contain a maximum of two guest suites.
- (4) Development approval for home occupations business signage shall be at the discretion of the Development Officer, and despite Section 61 of this bylaw, no sign shall be greater than (0.2 m²) 2.2 ft² and shall not be illuminated.
- (5) All permits for home occupations that are valid for one year may apply for renewal and shall be subject to the condition that they may be reviewed, and possibly revoked at any time, if, in the opinion of the Development Officer, the use is or has become detrimental or otherwise incompatible with the amenities of the neighborhood.
- (6) At all times, the privacy of the adjacent dwellings shall be preserved and shall not unduly offend the surrounding residents by way of excessive lighting, noise, traffic, congestion, late visitations by clients, etc.

Section 46 Development on Lands Containing a High-Water Table

Residential development or any development generating sewage effluent shall not occur on lands containing a high water table unless and until satisfactory arrangements are made to provide adequate fill or trenching so as to lower the water table to a suitable level. In this respect the Development Officer may require testing to confirm that the water table has been suitably lowered.

The Development Officer may refer to Alberta Environmental Protection for their comments prior to issuing a development permit for filling or trenching for assistance in assessing any water table results.

Section 47 Flood Prone Lands

- (1) Development on land which may be subject to flooding shall be discouraged, especially on lands which are within the 1:100 year flood plain (723.8 m ASL), or as determined by Alberta Environment and the Summer Village of Ross Haven.
- (2) New development within a 1:100 flood risk area shall be subject to the following requirements:
 - (a) New development shall not be allowed unless it complies with Canada Mortgage and Housing Corporation standards for flood-proofing of buildings;
 - (b) The first floor and all mechanical and electrical installations within any structures or buildings shall be a minimum of 0.5 m (1.6 ft) above the 1:100 flood elevation level; and
 - (c) Buildings shall have no finished floor space below the 1:100 year flood elevation.

- (3) In floodway areas, new development shall not be permitted unless the proposed development is directly related to a recreational or lake use, such as picnic tables, boat docks, launch ramps, etc.
- (4) Development in areas with a potential to be flooded may have, at the discretion of the Development Officer, a restrictive covenant related to the approved development registered against the certificate of title for the subject property.
- (5) Development on lands which have a gross slope in excess of 15% shall be accompanied by a site plan designed and approved by a professional engineer.

Section 48 **Environmentally Sensitive Lands**

- (1) Development on lands which are designated or deemed by the Development Officer to be environmentally sensitive shall be discouraged.
- (2) When reviewing an application for development on environmentally sensitive lands, the Development Officer shall consider the following:
 - (a) The impact of the proposed development on the subject and surrounding area;
 - (b) The soil types and conditions of the area surrounding the subject property;
 - (c) Any information on the past history of the subject property and surrounding area from a geo-technical perspective; and
 - (d) Comments and recommendations from Alberta Environment.
- (3) As part of the development permit application, the Development Officer may require a Geo-technical study, prepared by a qualified geo-technical engineer, addressing the proposed development. The geo-technical study will establish building setbacks from property lines based upon land characteristic of the subject property.
- (4) The Development Officer may require the following as a condition of approval for a development permit application on land which is considered environmentally sensitive:
 - (a) That measures be taken to ensure that infiltration into area slopes, the subject property, and adjacent lands are minimized, and
 - (b) The registration of a restrictive covenant against the certificate of title for the subject property related to the approved development.

Section 49 **Sewage Disposal**

A development permit shall be required for construction of an on-parcel sewage collection system consisting of a CSA approved sealed impermeable holding tank. All dwellings must have an approved sewage disposal system.

Section 50 Water Supply

All wells and potable water cisterns shall require a development permit and shall be excavated in conformance with the Alberta Building Code and all such other regulations which may apply to their construction.

Section 51 **Development of Hazardous Lands**

- (1) It is the responsibility of the developer to provide adequate protection against flooding, subsidence and slumping and he shall engage such professional assistance as is determined necessary to protect his development.
- (2) Development on lands with a gross slope of greater than 15% shall be accompanied by a parcel plan designed and stamped by a professional engineer.
- (3) The Development Authority may consult with Alberta Environment to assist in determining high-water marks, floodplain area, banks and the like of the lake or its tributaries.

Section 52 **Building Demolition**

- (1) The demolition of a building shall require a Development Permit. Such a Permit shall not be approved without a statement indicating:
 - (a) how the demolition will be carried out; and
 - (b) how the parcel will be reclaimed and/or redeveloped.
 - (c) demolition must be completed within a six month time period.

Section 53 **Off-Street Parking Development Regulations**

- (1) Parking stalls and loading spaces shall be clearly marked and regularly maintained in the parking facility to the satisfaction of the Development Officer or Municipal Council.
- (2) Except in the case of residential land use districts where the off-street parking area for an individual residential dwelling unit is accessed directly from the public street, and unless otherwise specified in this Bylaw, all off-street parking areas/facilities shall be separated from public streets by a landscaped area at least 1.0 m (3.28 ft) in width as measured from the outside edge of the parked vehicle to the edge of the public street right-of-way.
- (3) Except in the case of one and two family dwellings, including modular homes, off-street parking facilities shall be designed such that no vehicle is required to back out directly onto a public street, including laneways.
- (4) All off-street parking facilities shall be constructed according to the following standards:
 - (a) Necessary curb cuts shall be located and designed to the satisfaction of the Development Officer.
 - (b) In all land use districts where the requirement for off-street parking spaces exceeds two, except where more than one off-street parking spaces are required for a bed and breakfast operation in accordance with Section 54 of this Bylaw, every off-street parking space provided, and the access thereto, shall be hard-surfaced if the access is from a street or lane which is hard-surfaced, using the same or similar material for the off-street parking space as is found in the hard-surfaced street or lane giving access.

- (c) Parking facilities used at night shall have adequate lighting for the entire parking facility. Such lighting shall be directed away from adjacent residential parcel and other parcel where in the opinion of the Development Officer or Municipal Council it would have adverse effects.
- (d) Grades and drainage shall dispose of surface water to the satisfaction of the Development Officer or Municipal Council. In no case shall grades be established that would permit surface drainage to cross any sidewalk or parcel boundary without the approval of the Development Officer or Municipal Council.
- (e) Parking for the physically handicapped shall be provided as provincial regulations require, be considered as part of the number of stalls required for the project and be clearly identified for use by the physically handicapped.

Section 54 **Number of Off-Street Parking Stalls Required**

- (1) A building or use shall not be enlarged or added to, nor shall the use be altered unless provision is made in accordance with this Bylaw to increase the number of parking stalls or loading spaces required on the total parcel for which the addition or change in use is proposed.
- (2) The minimum number of off-street parking stalls required for each use of building or development shall be as follows:
 - (a) Residential Dwelling 2 spaces per dwelling.
 - (b) Bed and Breakfast 1 space per sleeping unit.
 - (c) Boat Launches As required in Subsection (3)
- (3) Boat launches shall require a minimum of five parking spaces or such greater number as required by the Development Officer based on the size and frequency of use of the launch. Further, boat launch parking areas shall require curbs, markings and landscaping to the satisfaction of the Development Officer.
- (4) Where, in the opinion of the Development Officer, municipal parking facilities have previously been provided to specifically serve a proposed project, the number of parking stalls required on a parcel pursuant to Subsection (2) may be reduced accordingly.
- (5) The number of parking stalls required may be reduced where, in the opinion of the Development Officer, the parking required by various users on a parcel will vary according to time so that all needs as defined in this Bylaw can be met at any given time by a reduced number of stalls.
- (6) In the case of a use not specified in Subsection (2), the number of stalls provided shall be the same as for a similar use as determined by the Development Officer.
- (7) Where a development on a parcel falls within more than one use of a building or development, the required number of spaces shall be the sum of the requirements for each of the uses as specified under Subsection (2).
- (8) Where there are a fractional number of parking spaces required by this Bylaw, the next highest number of stalls shall be provided.
- (9) No development shall be permitted unless all parking needs are accommodated on-site.

Section 55 Fences and Screening

- (1) In any district, a person shall not construct a fence, wall or permit a hedge to grow higher than 1.8 m (6.0 ft) unless a development permit has been provided.
- (2) Siting of a fence, wall or hedge over 1.8 m (6.0 ft) shall be determined by the Development Officer, taking into consideration the fences which exist on the parcels abutting the parcel in question.
- (3) Electrified or barbed wire fences will be permitted in a district at the discretion of the Development Officer but shall not be permitted under any circumstances in a residential district.
- (4) In front yards, no fence shall be higher than 0.9 m (3.0 ft), except in the case of double fronting sites, where fence height shall be at the Development Officer's discretion, but must be consistent with neighbouring properties. Front yard fences may be up to 1.5 m (5.0 ft) when the fence is constructed with open chain links.

Section 56 Non Conforming Uses

In accordance with the Municipal Government Act, the following shall apply to non-conforming uses and structures:

- (1) If a development permit has been issued on or before the day on which a land use bylaw or a land use bylaw amendment bylaw comes into force in the Summer Village and the bylaw would make the development in respect of which the permit was issued a non-conforming use or non-conforming building, the development permit continues in effect in spite of the coming into force of the bylaw.
- (2) A non-conforming use of land or a building may be continued but if that use is discontinued for a period of 6 consecutive months or more, any future use of the land or building must conform with the land use bylaw in effect.
- (3) A non-conforming use of part of a building may be extended throughout the building, but the building, whether or not it is a non-conforming building, may not be enlarged or added to and no structural alterations may be made to or in it.
- (4) A non-conforming use of part of a lot may not be extended or transferred in whole or in part to any other part of the lot and no additional buildings may be constructed on the lot while the non-conforming use continues.
- (5) A non-conforming building may continue to be used but the building may not be enlarged, added to, rebuilt or structurally altered except:
 - (a) to make it a conforming building,
 - (b) for routine maintenance of the building, if the development authority considers it necessary, or
 - (c) in accordance with this Bylaw where the Development Authority may approve minor variances which include, but are not necessarily limited to: foundation repairs, addition of open porches or decks, or replacement of roofing and siding on a building.

- (6) If a non-conforming building is damaged or destroyed to the extent of more than 75% of the value of the building above its foundation, the building may not be repaired or rebuilt except where allowed under this Bylaw.
- (7) The land use or the use of the building is not affected by a change in ownership or tenancy of the land or building.

Section 57 Prohibited Structures

For the purposes of this bylaw, the following shall apply as prohibited structures **and or prohibited uses: Bylaw 253-13**

- (1) Tarp structures
- (2) Pit toilets
- (3) Mobile homes, trailers, and recreational vehicles on a vacant lot
- (4) The placing of refuse or waste material on any land,
- (5) The more frequent or intensive use of land for the parking of trailers, bunkhouses, portable dwellings, skid shacks or any other type of portable building whatsoever whether or not the same has been placed or affixed to the land in any way.

Section 58 Temporary Living Accommodation

- (1) No recreational vehicle shall be parked on any undeveloped lot within the Village, except that any person in possession of a valid building permit can be granted a development permit to park and use a holiday / vacation trailer for a temporary residence during the construction of the permanent residence.
- (2) The development permit for (1) above shall be restricted to a period of six months, but on request to Council may be extended for an additional six months.
- (3) A recreational vehicle, holiday trailer, motor home, camper or tent trailer shall not be used as a permanent or seasonal dwelling unit. **Only One (1) of these units can be used as either a temporary guest accommodation, not to exceed two (2) weeks, or can be stored on a developed lot provided a permanent dwelling exists on the property**
Bylaw 253-13.

Section 59 Landscaping

Subsection 1) and 2) deleted – Bylaw 253-13

- (3) There shall be provided upon occupancy of the development, a minimum topsoil coverage of 7.5 cm (0.25 ft.) and the affected area shall be landscaped to the satisfaction of the Development Authority.
- (4) In any commercial, all areas of a parcel not covered by buildings, parking or vehicular maneuvering areas shall be landscaped to the satisfaction of the Development Officer.

Section 60 Signs

- (1) No signs or advertising structures of a commercial, direction, or informative nature shall be

- erected on land or affixed to any exterior surface of any building or structure unless an application for this purpose has been approved and a development permit has been issued.
- (2) No signs or advertising structures or signboards shall be erected on or affixed to public property without the prior consent of the municipality.
 - (3) Notwithstanding the generality of the above or the above provisions, the following signs may be erected on land or affixed to the exterior of a building or structure without application for a development permit, provided that no such signs are illuminated;
 - (a) signs for the purpose of identification, direction, and warning;
 - (b) signs relating to a person, partnership or company carrying on a profession, business or trade;
 - (4) signs related to an institution of a religious, education, cultural, recreational, or similar character; provided that the sign does not exceed a maximum of 1.1 m² (12 ft²) and is limited to one such sign per lot; and
 - (a) advertisements in relation to the function of public or quasi-public bodies.
 - (5) No sign or advertisement shall resemble or conflict with a traffic sign.

Section 61 Shipping Containers – Bylaw 257-14

Shipping containers shall be a discretionary use within the Residential District (max of one unit per lot)

Regulation – Shipping Container

- 1. **The following provisions shall apply to Shipping Containers where allowed for in this Bylaw**
 - a) **A shipping container shall not be located on an undeveloped parcel unless a development permit has been issued for a principal dwelling.**
 - b) **Shipping Container shall be allowed for construction purposes for a maximum of 12 months**
 - c) **Shipping Containers shall be used for storage purposes only, excluding any dangerous or hazardous materials.**

PART 8: ESTABLISHMENT OF DISTRICTS AND DISTRICT REGULATIONS

Section 61 Land Use Districts

The municipality is hereby divided into the following districts:

Short Form	District Designation
R	Residential District
P	Park and Recreation District
SP	Semi-Public District

Section 62 Land Use District Map

- (1) Land use districts specified under Section 63 are described in the short form on the LAND USE DISTRICT MAP
- (2) The district boundaries are delineated on the LAND USE DISTRICT MAP. Where uncertainty arises as to the precise location of the boundary of any district, the following rules shall apply:
 - (a) Where district boundaries are shown to approximate the following, they shall be deemed to be:
 - (i) the parcel boundaries, or
 - (ii) the municipal boundaries.
 - (b) District boundaries not referenced specifically to items indicated in clause (a) shall be determined on the basis of the scale of the map.
 - (c) Where land use districts have been established in accord with a proposed subdivision of land, the districts shall be understood to conform to the Certificate of Title or the plan of survey when registered in a Land Titles Office. Prior to the registration, the district boundary shall be determined on the basis of the scale of the map.
- (3) The district regulations of this Bylaw do not apply to roads, lanes or other public thoroughfares.

Section 63 R – Residential District

- (1) General Purpose of District
To provide an area for low density residential development in the form of single detached dwellings and compatible uses in a lakeshore setting.

- (2)

<p>Permitted Uses</p> <ul style="list-style-type: none">▪ Single detached dwelling▪ Sewage collection system	<p>Discretionary Uses</p> <ul style="list-style-type: none">▪ Accessory buildings▪ Home occupation▪ Guest House/ Bed & Breakfast▪ Modular Homes▪ Public park▪ Public utility building and operations▪ Temporary Living Accommodation▪ Well
--	--

- (3) **Site Requirements:**
 - (a) Coverage of all buildings shall not exceed 40% of the total area.
 - (b) Minimum floor area per dwelling unit (not including attached garage or deck) 75.0 m² (800 ft²).
 - (c) Minimum area of lot 557 m² (6000 ft²).
 - (d) No principal building shall be less than 6.0m (20.0 ft.) in width, not including decks, porches or any other attachment.
 - (e) One Recreational Vehicle shall only be allowed on a lot with a Main Dwelling or during the construction of a Main Dwelling with a condition of the Development Permit.
 - (f) **Maximum Height:**
 - (i) (Primary Building): Maximum of 9.4 m (31 ft) measured from grade to the highest point.
 - (ii) (Accessory Buildings): Maximum of 6.7 m (22 ft) and may exceed the height of the primary dwelling measured from grade to the highest point. Guest homes over garages are subject to accessory building maximum height regulations.
 - (g) **Minimum Front Yard Setback:**
 - (i) In the case of a lake front lot, the street facing yard shall be regarded as a rear yard.
 - (ii) Lakefront - at the discretion of the Development Officer but not less than 8.0 m (26.2 ft).
 - (iii) Street Front - 6.1 m (20.0 ft).
 - (h) **Minimum Side Yard Setback:**
 - (i) (Principal Building) Minimum of 1.5m (5.0 ft.).
 - (ii) (Accessory Building) Minimum of 1.0m (3.0 ft.)
 - iii) Any structure located closer than 2.4m (8ft) from the property line will be**

(3) Development Regulations

All regulations shall be at the discretion of the Development Officer. The design, siting, landscaping, screening and buffering shall minimize and compensate for any objectionable aspects or potential incompatibilities with development in abutting districts.

(4) Parking and Loading

The provision for parking and loading shall be at the discretion of the Development Officer except as otherwise specified within this Bylaw.

Section 65 SP – Semi-Public District

(1) General Purpose of District

The general purpose of this district is to allow for uses which are semi-public in nature including church camps and golf courses and accessory uses related to the same. The district recognizes that the uses have recreational characteristics distinct of other districts.

(2) Permitted Uses

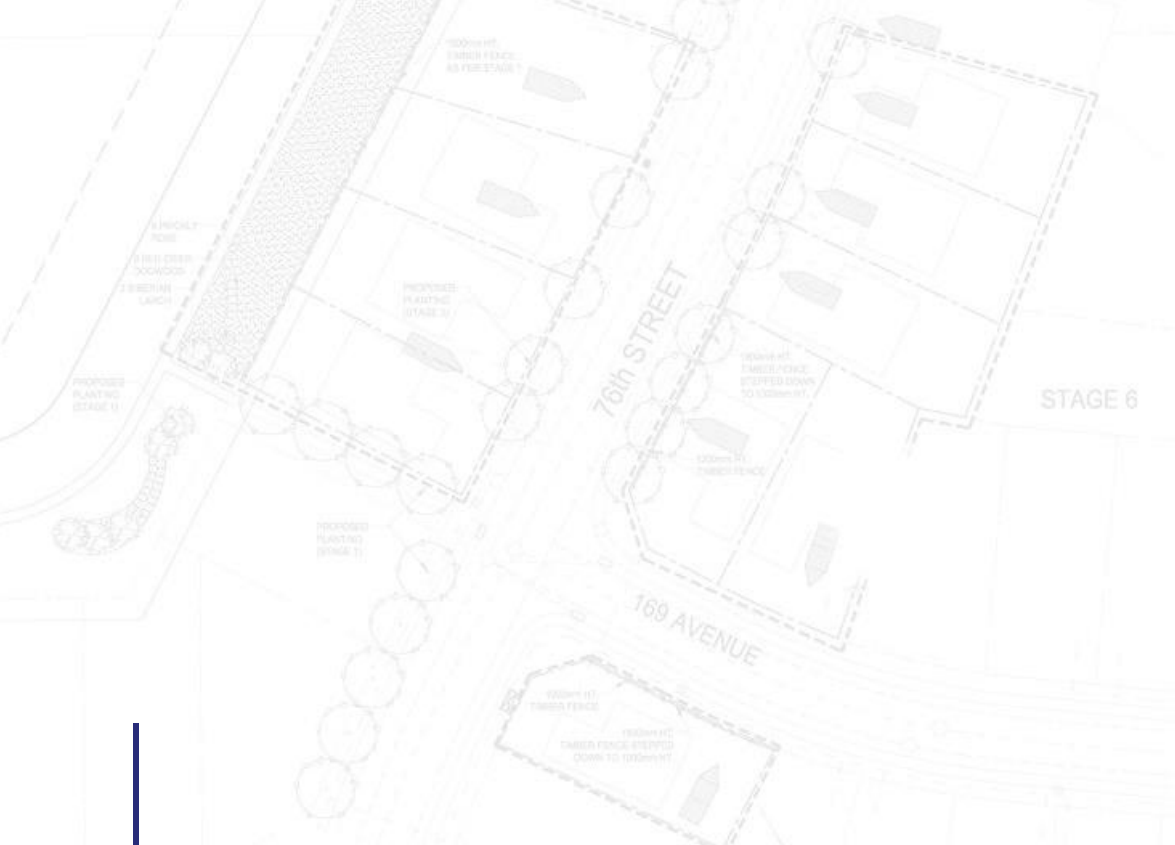
- Public park
- Public works building
- Temporary use or building
- Greenhouse or plant nursery
- Single detached dwelling
- Accessory building or use

Discretionary Uses

- Church and church camp
- Golf course
- Outdoor Storage - Minor
- Recreational building or use
- Sewage collection system
- Well

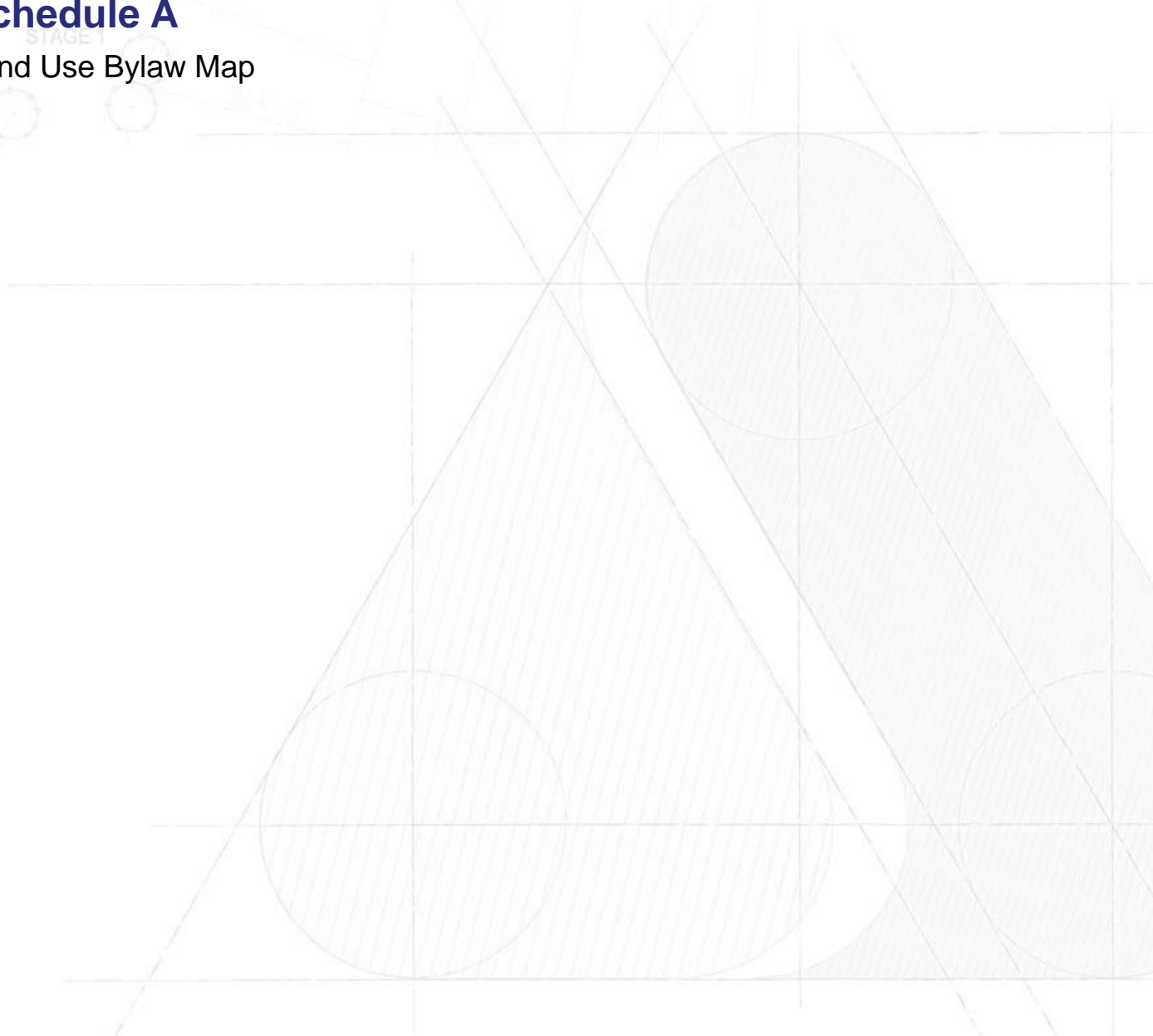
(3) Development Regulations:

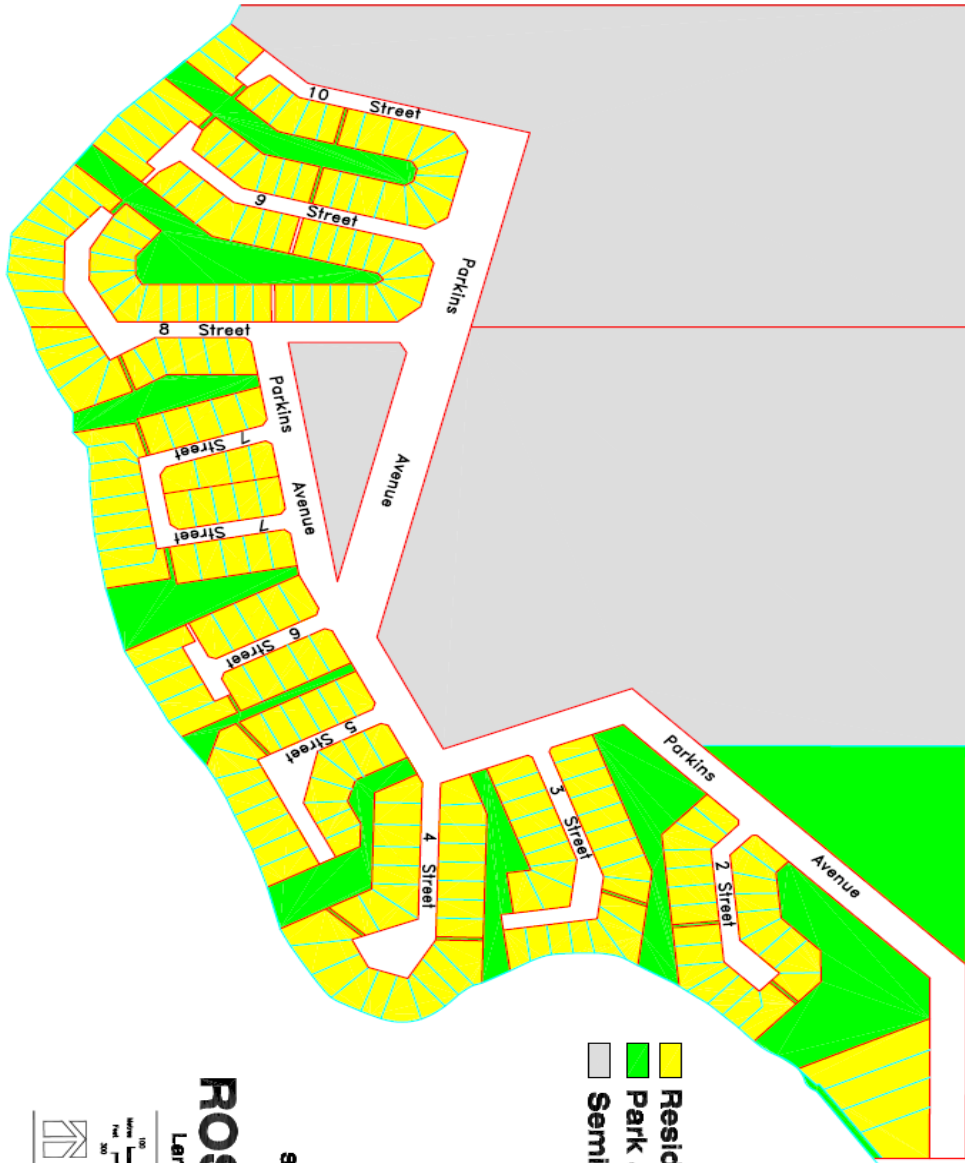
- (a) The maximum building height shall be 10.0 m (32.8 ft) except in the case of buildings or structures accessory to a farm operation other than dwellings.
- (b) Minimum side yard, rear yard and front yard setbacks shall be at the discretion of the Development Officer.



Schedule A


Land Use Bylaw Map





- Residential
- Park and Recreation
- Semi-Public

**SUMMER VILLAGE
OF
ROSS HAVEN**
Land Use District Map



PRODUCED BY: **MapSource**
 THE MAP WAS PRODUCED WITH AUTOCAD V. 12
 BY THE DISTRICT MUNICIPAL SERVICES UNIT 2003
 DRAWN DATE: Aug. 12, 2003
 DESIGN DATE: August 2003